























# Bing Maps

A: **8135 S Westnedge Ave, Portage, MI**  
 Central High School (269) 323-5200  
 B: **1301 Eastlawn Dr, Midland, MI 48642-5746**  
 Route: **161.3 mi, 2 hr 45 min**

Midland Lacrosse  
 Games played at Midland High School

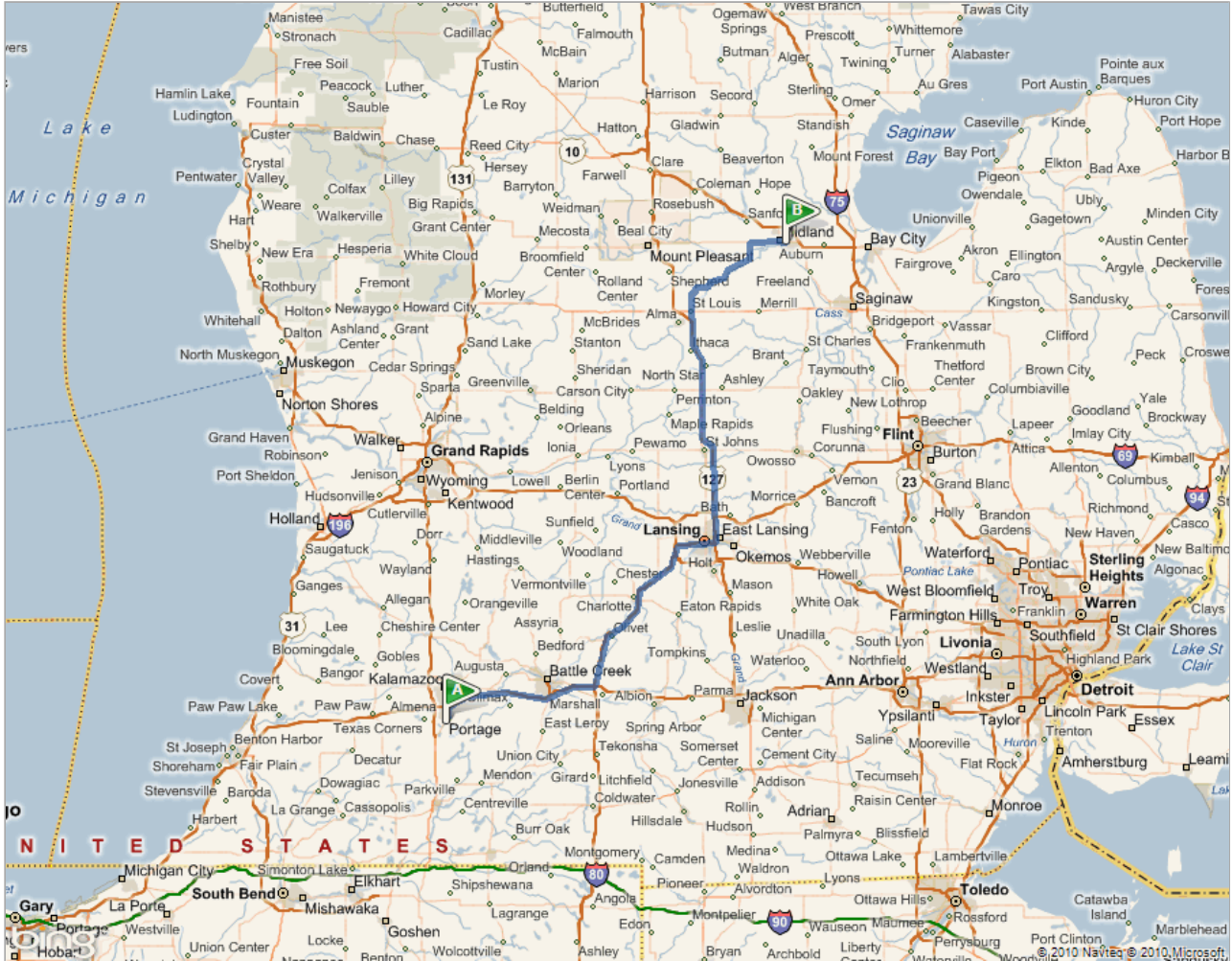
 **FREE!** Use **Bing 411** to find movies, businesses & more: **800-BING-411**

 <b>8135 S Westnedge Ave, Portage, MI</b>	<b>A-B: 161.3 mi</b> 2 hr 45 min
1. Depart <b>S Westnedge Ave</b>	0.3 mi
 2. Turn <b>right</b> to stay on <b>S Westnedge Ave</b>	2.2 mi
 3. Take ramp <b>right</b> for <b>I-94 East</b> toward <b>Detroit</b>	31.6 mi 27 min
 4. At exit <b>108</b> , take ramp <b>right</b> for <b>I-69 North</b> toward <b>Lansing</b>	37.0 mi 32 min
 5. At exit <b>95</b> , take ramp <b>right</b> for <b>I-496 East</b> toward <b>Downtown / Lansing</b>	8.1 mi
 6. At exit <b>8</b> , take ramp <b>right</b> for <b>US-127 North</b> toward <b>Clare / Flint</b>	48.2 mi 47 min
 7. At exit <b>124</b> , take ramp <b>right</b> for <b>US-127 Bus</b> toward <b>St Louis</b>	0.2 mi
 8. Bear <b>right</b> onto <b>US-127 Bus / N State Rd</b>	1.7 mi
 9. Keep <b>straight</b> onto <b>N Main Rd</b>	0.1 mi
 10. Road name changes to <b>N Main St</b>	0.7 mi
 11. Road name changes to <b>N State Rd</b>	3.2 mi
 12. Turn <b>right</b> onto <b>W Midland-Gratiot County Line Rd</b>	0.9 mi
 13. Turn <b>left</b> onto <b>S Coleman Rd</b>	1.0 mi
 14. Turn <b>right</b> onto <b>W Redstone Rd</b>	2.5 mi
 15. Bear <b>left</b> onto <b>W Pine River Rd</b>	2.4 mi
 16. Turn <b>right</b> to stay on <b>W Pine River Rd</b>	8.9 mi

	17. Turn <b>left</b> onto <b>S Meridian Rd</b>	3.3 mi
	18. Turn <b>right</b> onto <b>M-20 / E Isabella Rd</b> <i>Pass A&amp;W in 4.0 mi</i>	6.3 mi
	19. Turn <b>right</b> to stay on <b>US-10 Bus East / M-20 East / W Buttles St</b> <i>BP/BP on the corner</i>	1.7 mi
	20. Turn <b>left</b> onto <b>Washington St</b>	0.6 mi
	21. Turn <b>right</b> onto <b>Eastlawn Dr</b>	0.2 mi
	22. Arrive at <b>1301 Eastlawn Dr, Midland, MI 48642-5746</b> on the left <i>The last intersection is Virginia St</i> <i>If you reach Carolina St, you've gone too far</i>	0.0 mi

These directions are subject to the Microsoft® Service Agreement and for informational purposes only. No guarantee is made regarding their completeness or accuracy. Construction projects, traffic, or other events may cause actual conditions to differ from these results. Map and traffic data © 2009 NAVTEQ™, AND™.

Route: 161.3 mi, 2 hr 45 min



This was your map view in the browser window.

A: 8135 S Westnedge Ave, Portage, MI



B: 1301 Eastlawn Dr, Midland, MI 48642-5746

